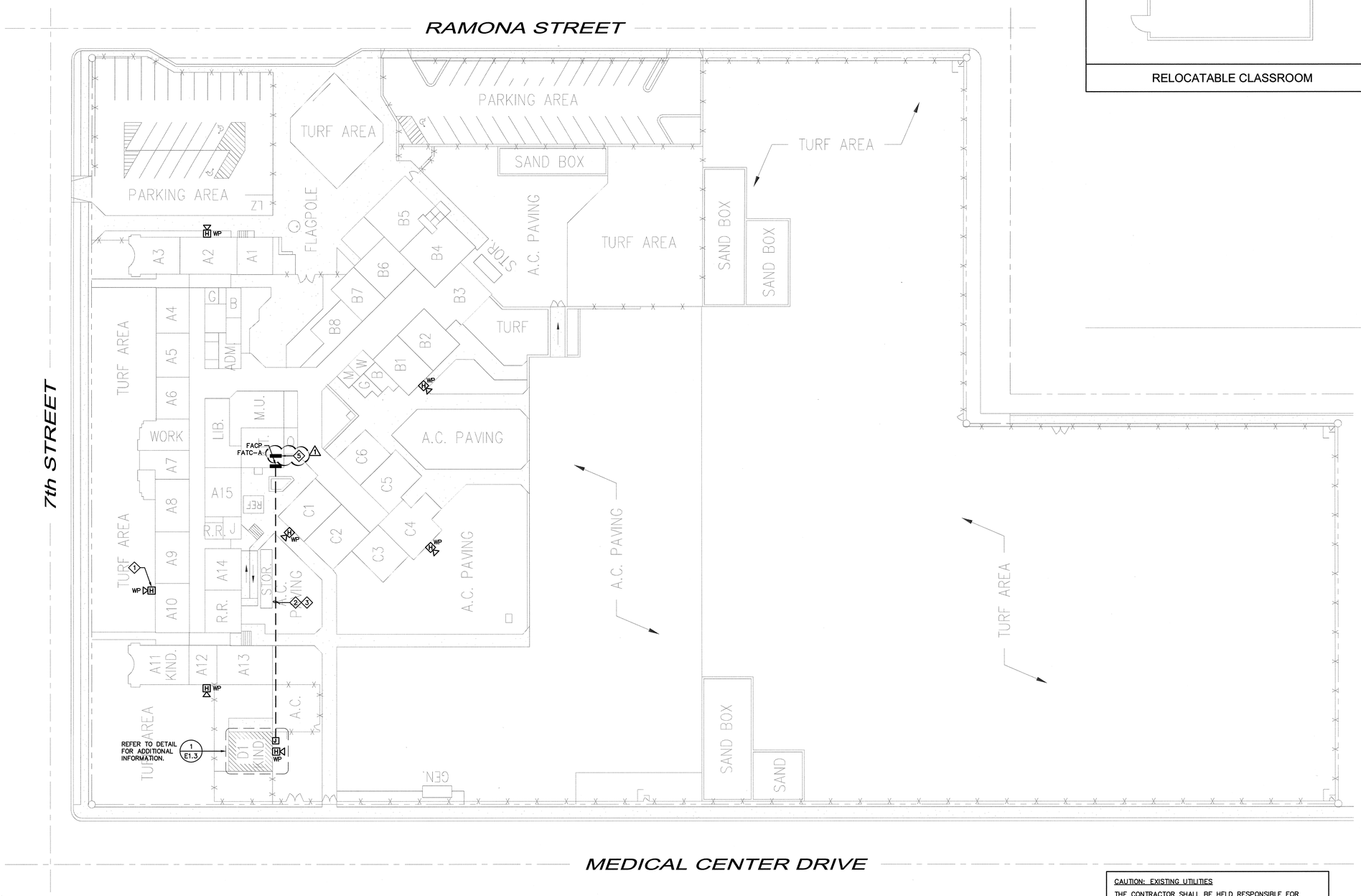

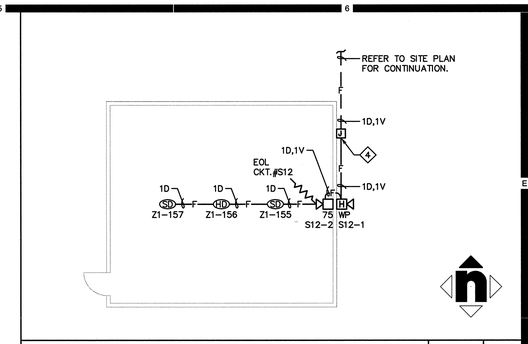

RELOCATABLE CLASSROOM | SCALE 1/8" = 1'-0" | 1

HMC ARCHITECTS
Architecture Interiors Planning
3546 CONCOURS STREET
ONTARIO, CALIFORNIA 91764
Telephone: 909 . 989 . 9979
Fax: 909 . 483 . 1400
www. hmcarchitects .com

SHEET NOTES

1. EXTERIOR HORNS SHOWN ON THIS SHEET FOR REFERENCE ONLY. SEE BUILDING FIRE ALARM PLANS FOR EXACT QUANTITIES AND LOCATIONS OF ALL DEVICES, TYPICAL.
2. CONDUITS ROUTING ARE SHOWN DIAGRAMMATICALLY. CONTRACTOR SHALL INVESTIGATE AND VERIFY ROUTING TO MINIMIZE CROSSING EXISTING UTILITIES WHILE MAINTAINING SHORTEST CONDUIT RUNS. COORDINATE ROUTING OF ALL UNDERGROUND CONDUITS WITH ELECTRICAL SITE PLAN AND OTHER UTILITIES. COMMON TRENCH SHALL BE USED FOR ALL UNDERGROUND UTILITIES. COORDINATE WITH ARCHITECTURAL, CIVIL AND PLUMBING DRAWINGS, TYPICAL.
3. REFER TO RISER DIAGRAM FOR CONDUIT SIZES, TYPICAL.
4. PROVIDE A 6"x6"x4" DEEP WEATHERPROOF PULLBOX.
5. EXISTING DISTRIBUTION PANELBOARD "DA" (1)

COMPLETE AUTOMATIC FIRE ALARM SYSTEM PLAN SUBMITTAL PER DSA POLICY 95-03(FLS)

CONSULTANT SEAL

CONSULTANT

DCGA ENGINEERS
Consulting Mechanical and Electrical Engineers
4700 E. Ontario Mills Pkwy
Ontario, Ca. 91764
Ph.909.987.0317
Fax 909.980.7023

KEY PLAN

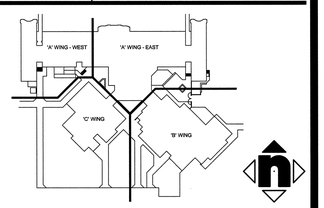

AGENCY APPROVAL

IDENTIFCATION STAMP
DIV. OF THE STATE ARCHITECT
04-106133
AC____ FLS____ SS____
DATE_____

PROJECT TITLE

SAN BERNARDINO CITY UNIFIED SCHOOL DISTRICT
777 NORTH "F" STREET
SAN BERNARDINO,CA. 92410

RAMONA-ALESSANDRO ELEMENTARY SCHOOL
MODERNIZATION
670 RAMONA AVENUE
SAN BERNARDINO, CA 92411

© HMC GROUP 2003

NO.	REVISIONS	DATE	NO.	REVISIONS	DATE
1	DSA ADDENDUM NO. 1	2/10/10			

DRAWING TITLE

FIRE ALARM SITE PLAN

ARCHITECT SEAL



DESIGNED	PROJECT NO.
BM	3137117
DRAWN RL	SCALE 1" = 30'-0"
CHECKED JJR	DRAWING NO.
DATE 19 MAR 2004	E-1.3

CAUTION: EXISTING UTILITIES

THE CONTRACTOR SHALL BE HELD RESPONSIBLE FOR THE LOCATION AND PROTECTION OF ALL EXISTING UTILITY LINES INCLUDING ELECTRICAL SEWER, WATER, GAS, TELEPHONE, ETC. IN ADDITION, THE CONTRACTOR SHALL CAUTION ALL SUBCONTRACTORS THAT THE SITE AND PUBLIC PROPERTY CONTAINS UNDERGROUND UTILITY LINES. THE DRAWINGS SHOW DIAGRAMATICALLY THE APPROXIMATE LOCATION OF UNDERGROUND UTILITIES WHERE INFORMATION IS AVAILABLE, BUT THE DRAWINGS ARE NOT EXACT AS TO THE QUANTITY, EXTENT OR LOCATION. THE CONTRACTOR SHALL EXERCISE EXTREME CAUTION DURING ALL PHASES OF THE WORK TO LOCATE, IDENTIFY AND PROTECT EXISTING UNDERGROUND UTILITIES. THE CONTRACTOR SHALL RECORD LOCATION OF, DISCONNECT AND CAP AS REQUIRED, AND REPAIR DAMAGE TO EXISTING UTILITIES WHICH ARE ENCOUNTERED AS A RESULT OF WORK UNDER THIS CONTRACT. THE CONTRACTOR SHALL MAINTAIN UTILITES TO EXISTING ADJACENT BUILDING OR TEMPORARY SERVICE CONNECTIONS.

" BID ISSUANCE SET"